









Falmouth Overlay District Concept Plan

Produced by the Stafford County GIS Office 540-658-4033 | www.StaffordCountyGIS.org

Legend

 FR- Falmouth Redevelopment Area Overlay Zoning District

Zoning

-  A1 - Agricultural
-  R1 - Suburban Residential
-  B1 - Convenience Commercial
-  B2 - Urban Commercial
-  B3 - Office



Coordinate System: NAD 1983 HARN StatePlane Virginia North FIPS 4501 Feet

Produced: 9/8/2016

MXD Path: \\sr16\gisdata\users\gis\Jacqueline\Planning\FalmouthOverlayDistrictConcept_RDAPlan_Portrait.mxd

Data layers are compiled from various sources and are not to be construed or used as a "legal description." Data layers are believed to be accurate, but accuracy is not guaranteed.

0 100 200 400 Feet

